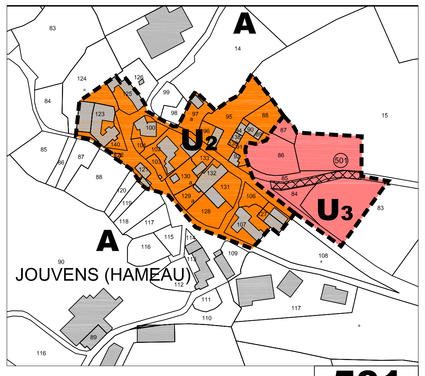

501

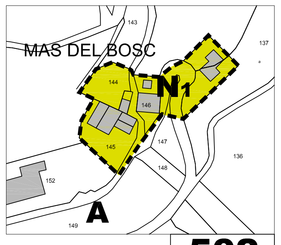

502

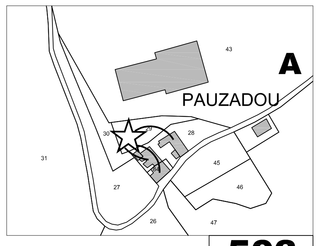

503

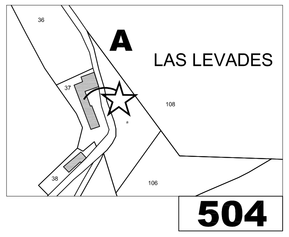

504

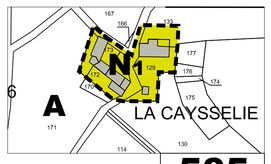

505

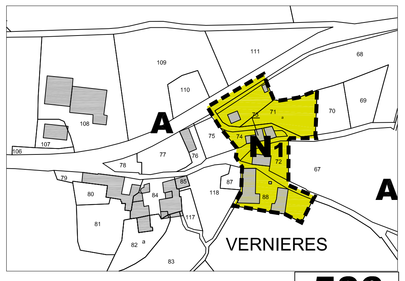

506

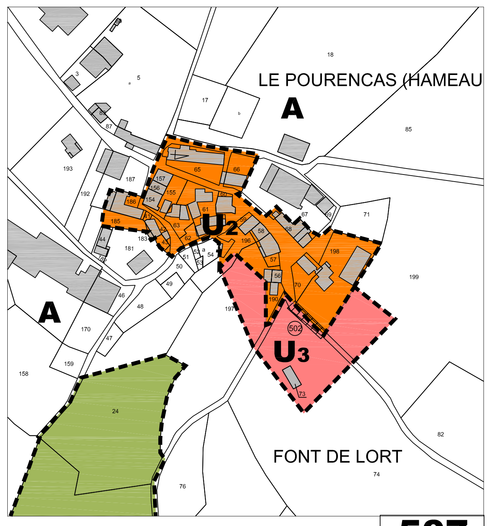

507

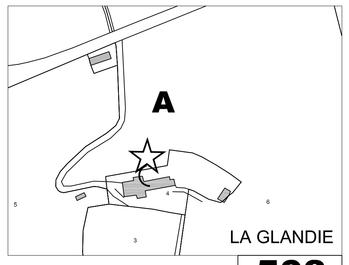

508

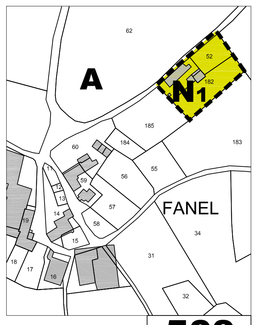

509

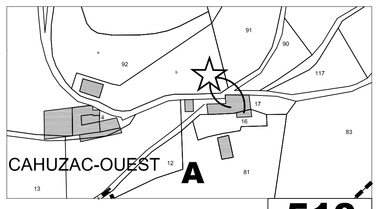

510

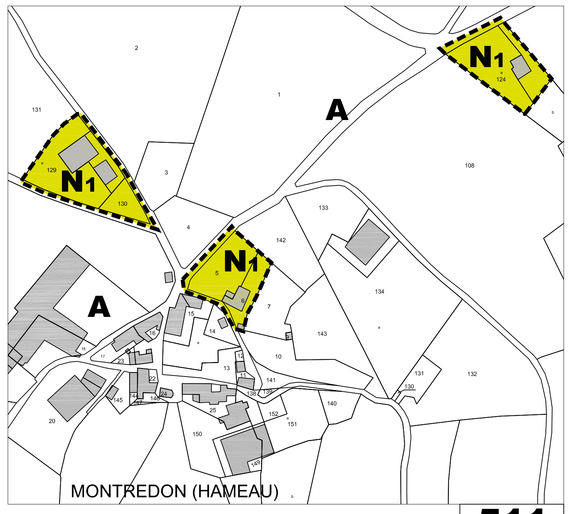

511

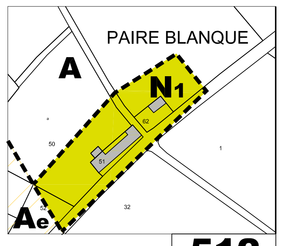

512

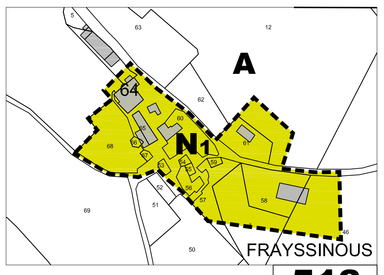

513

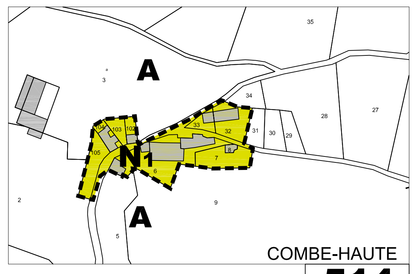

514

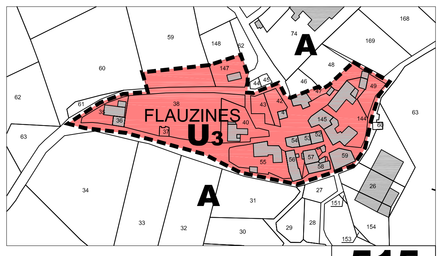

515

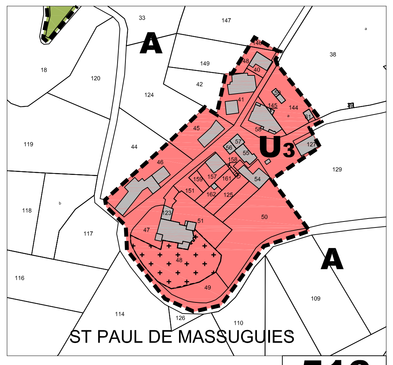

516

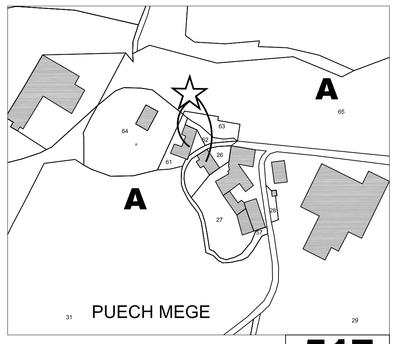

517

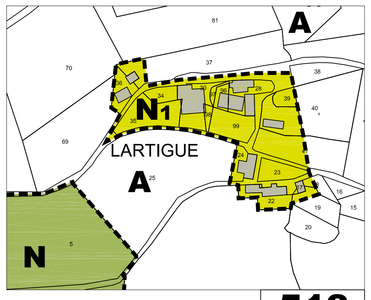

518

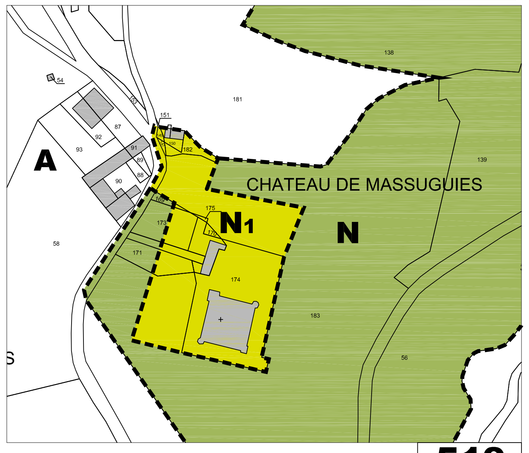

519

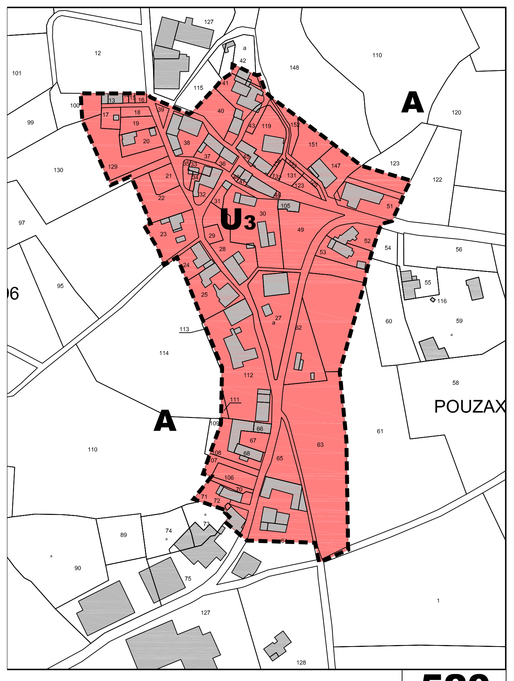

520

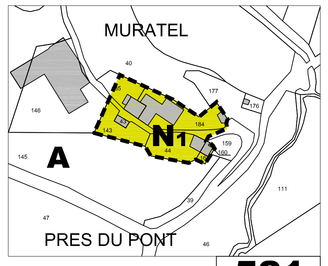

521

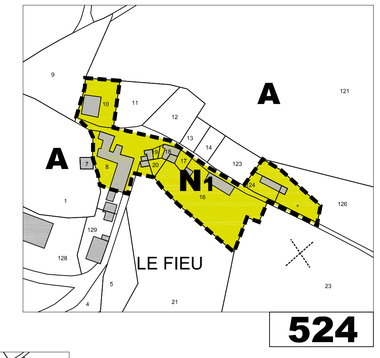

524

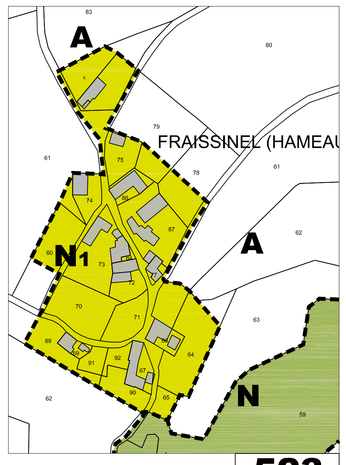

523

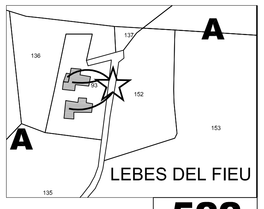

522

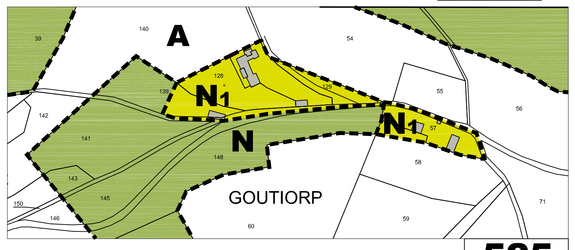

525

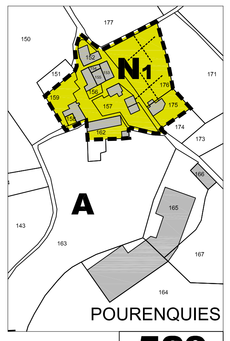

529

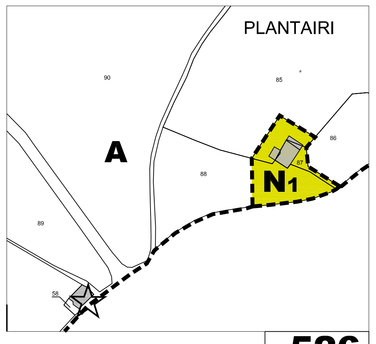

526

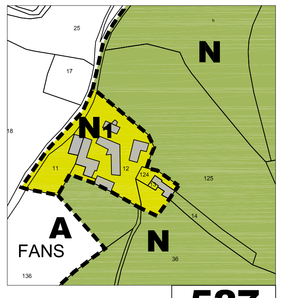

527

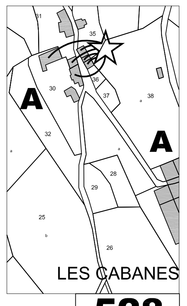

528

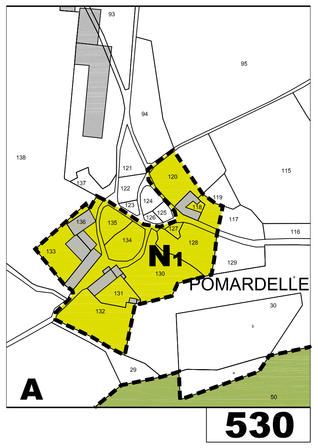

530

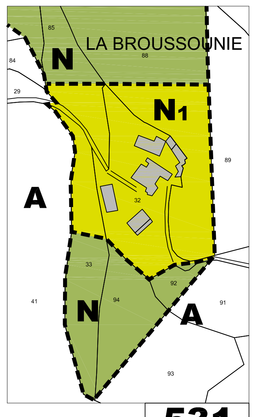

531

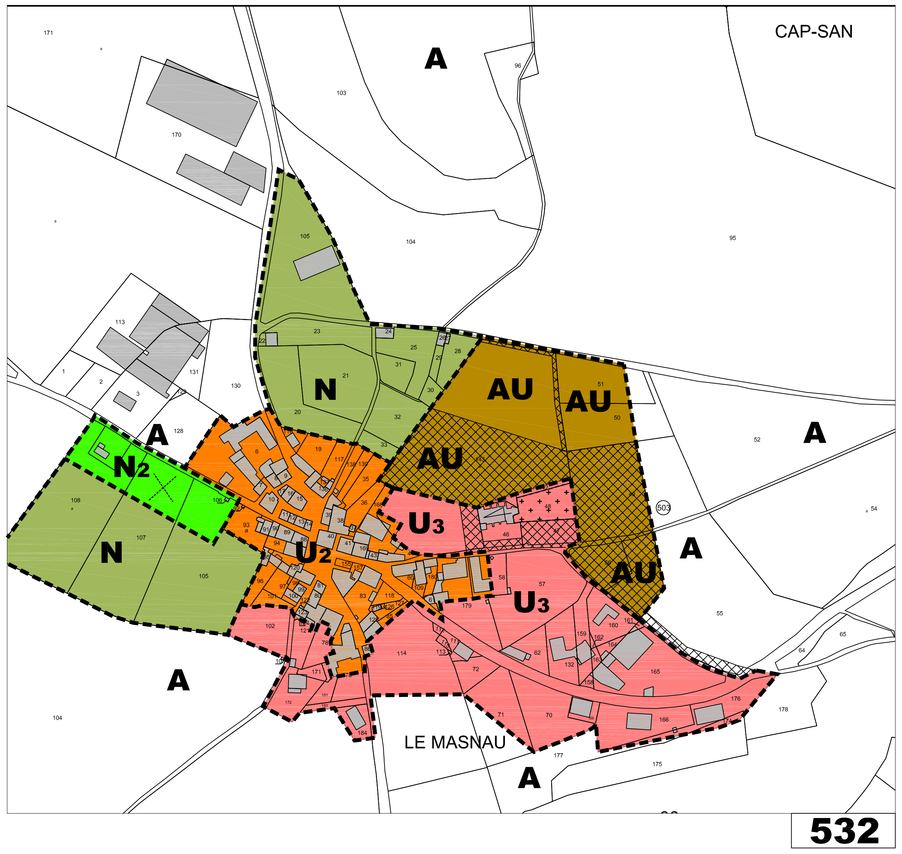

532

Nom hameau, écart	N°
Cahuzac Ouest	510
Château de Massuguiès	519
Combe Haute	514
Fanel	509
Fans	527
Flauzines	515
Frayssinel	523
Frayssinous	513
Goutiorp	525
Jouvens	501
La Broussounié	531
La Cayssellé	505
La Glandié	508
Lartigue	518
Las Levades	504
Le Fieu	524
Le Masnau bourg	532
Le Pourencas	507
Lebes des Fieu	522
Les Cabanes	528
Mas del Bosc	502
Montredon	511
Muratel	521
Paire Blanque	512
Pauzadou	503
Plantairi	526
Pomardelle	530
Pourenquiès	529
Pouzats	520
Puech Mege	517
St-Paul de Massuguiès	516
Vernières	506

DEPARTEMENT DU TARN

COMMUNAUTE DE COMMUNES DES "VALS ET PLATEAUX DES MONTS DE LACAUNE"

COMMUNE DE **LE MASNAU MASSUGUIES**

Plan Local d'Urbanisme Intercommunal

PLAN DE ZONAGE

Bourg, hameaux et écarts

1 / 2 000°

4.3.1

ELABORATION	MODIFICATIONS - REVISIONS	VISA
Arrêté le 30 avril 2009 Approuvé le 28 septembre 2010 Exécutoire le 15 novembre 2010	Modification simplifiée N°1 approuvée le 4 mai 2012 Modification N°1 approuvée le 3 avril 2013 Révisions simplifiées n° 1 à 6 approuvées le 3 avril 2013	Date : le 3 avril 2013 Le Président : Lilyan AZAÏS :

BUREAU D'ETUDE

Philippe BARJAUD, urbaniste OPQU
Tel : 04-67-24-80-47
5 imp. St-Roch, 34 460 CAZEDARNES
E-mail: barjaud.phillippe@orange.fr

Dominique HUBERT, architecte DPLG
Tel: 05-63-37-02-38 Fax: 05-63-37-09-96
La Salessade, 81 230 LACAUNE
E-mail: hubert.architecte@free.fr

LEGENDE

U2 Délimitation et type de zone

Changement de destination autorisé d'un batiment agricole (L123,31 C.U.)

Construction neuve localisation approximative

501 Emplacement réservé

NORD
EST
OUEST
SUD

Emplacements réservés

N°	Lieu	Superficie approchée	Destination future	Bénéficiaire
501	Jouvens	200 m2	élargissement de voie	Commune
502	Le Pourencas	100 m2	élargissement de voie	Commune
503	Le Masnau	12 000 m2	politique du logement ; création d'un lotissement communal, et élargissement de voie	Commune