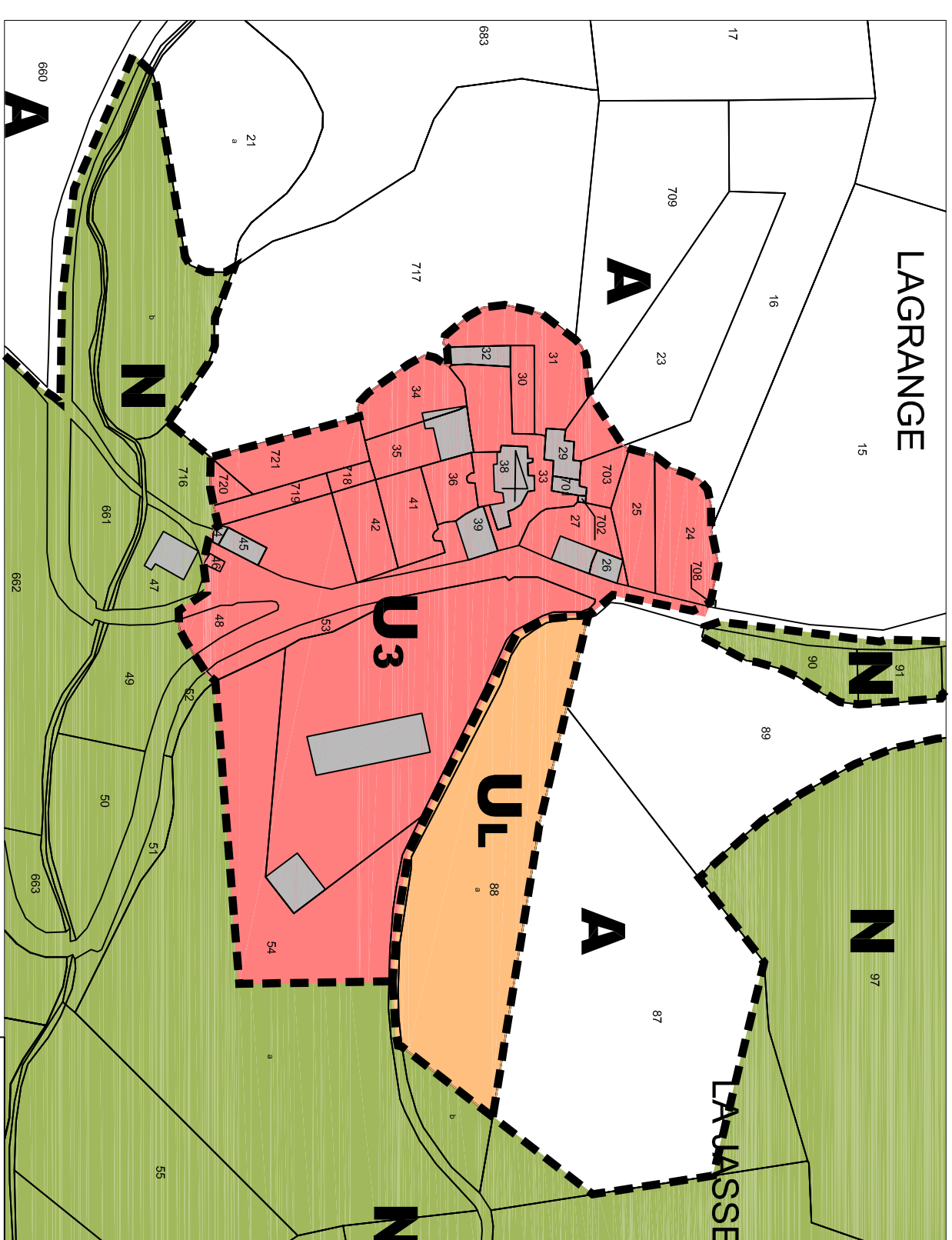


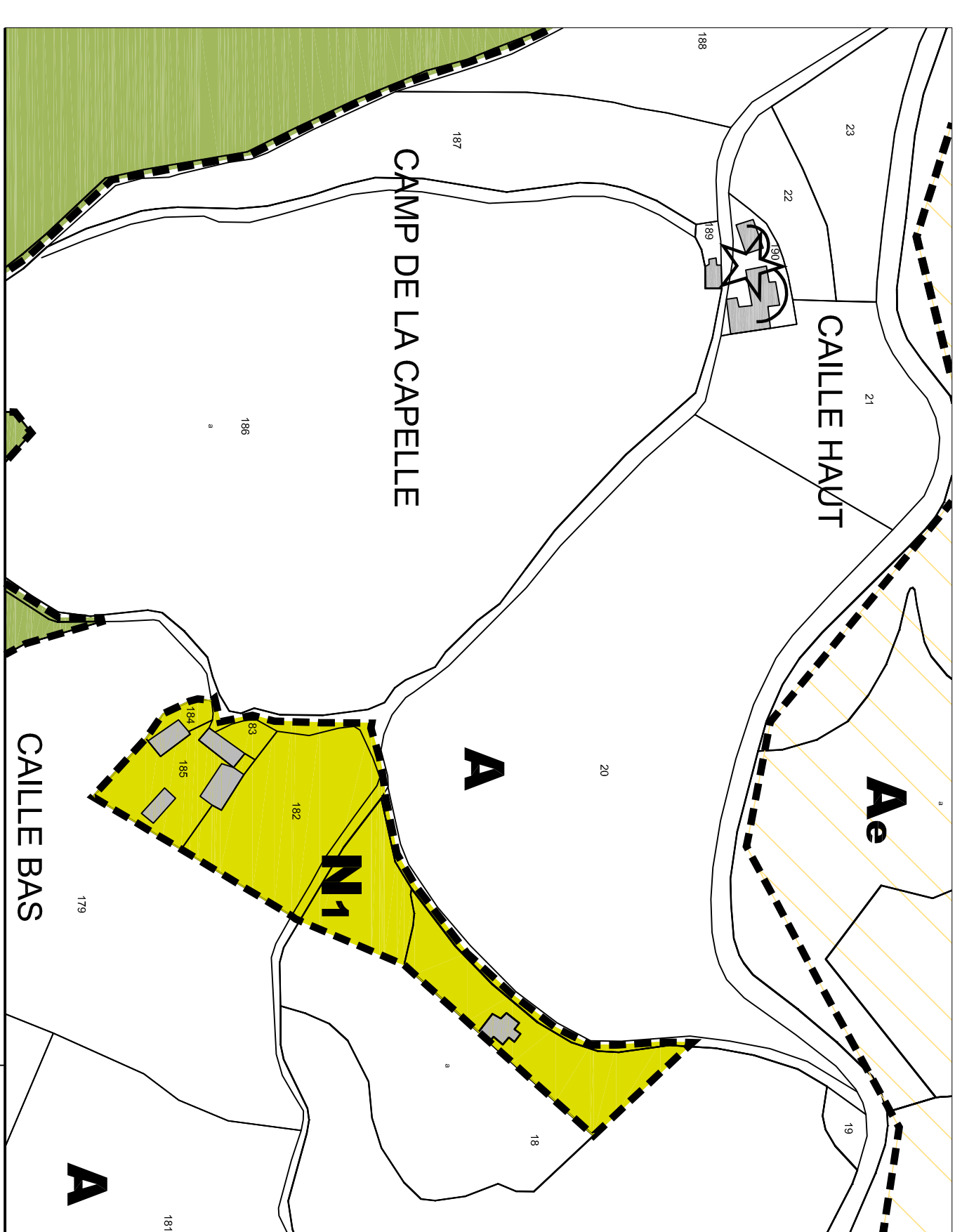
401

LEGENDE

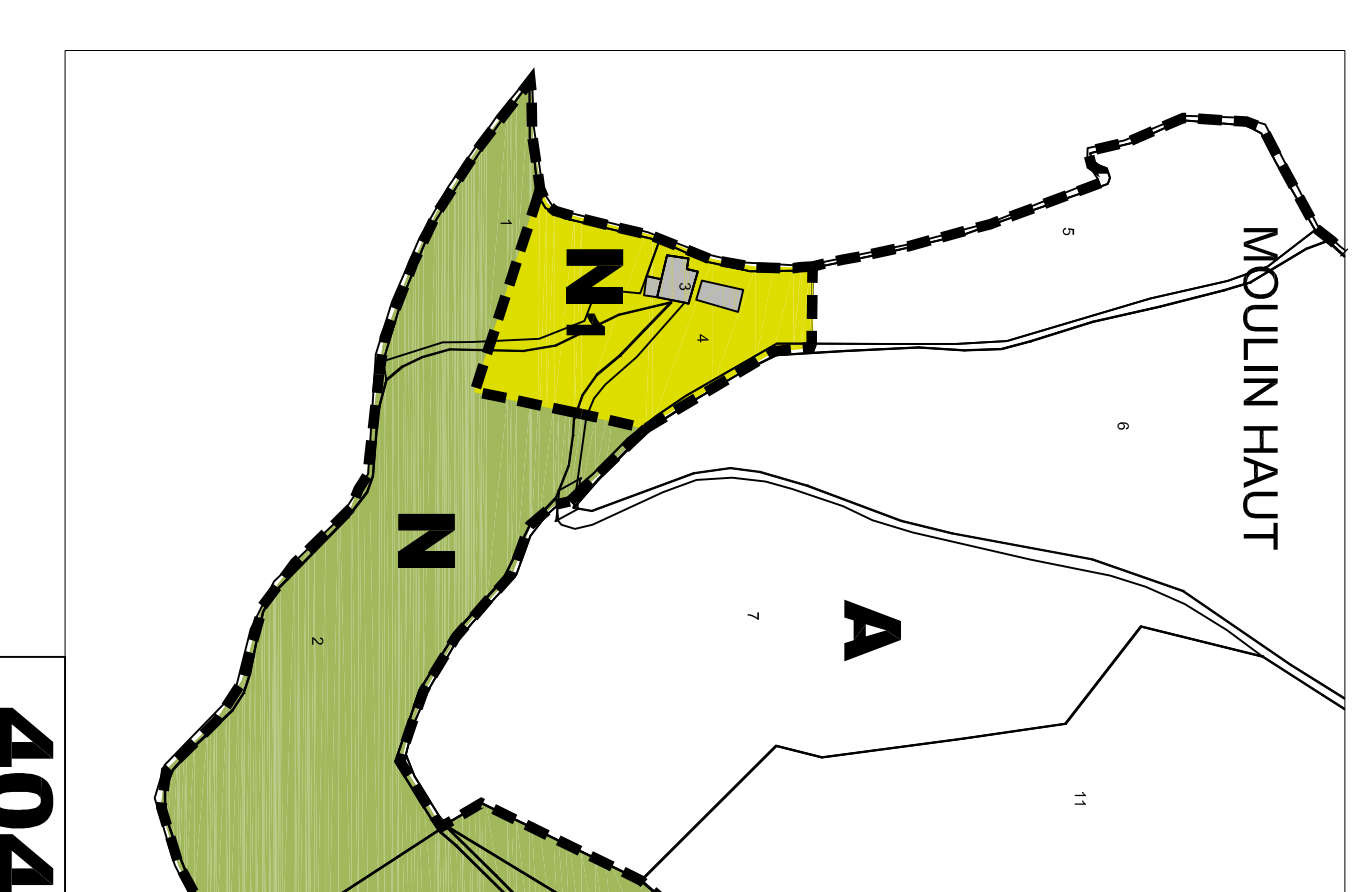
- Délimitation et type de zone
- Changement de destination autorisé
- Omb breulement agricole (U.S.A.) (C.S.U.)
- Construction neuve
- localisation approximative



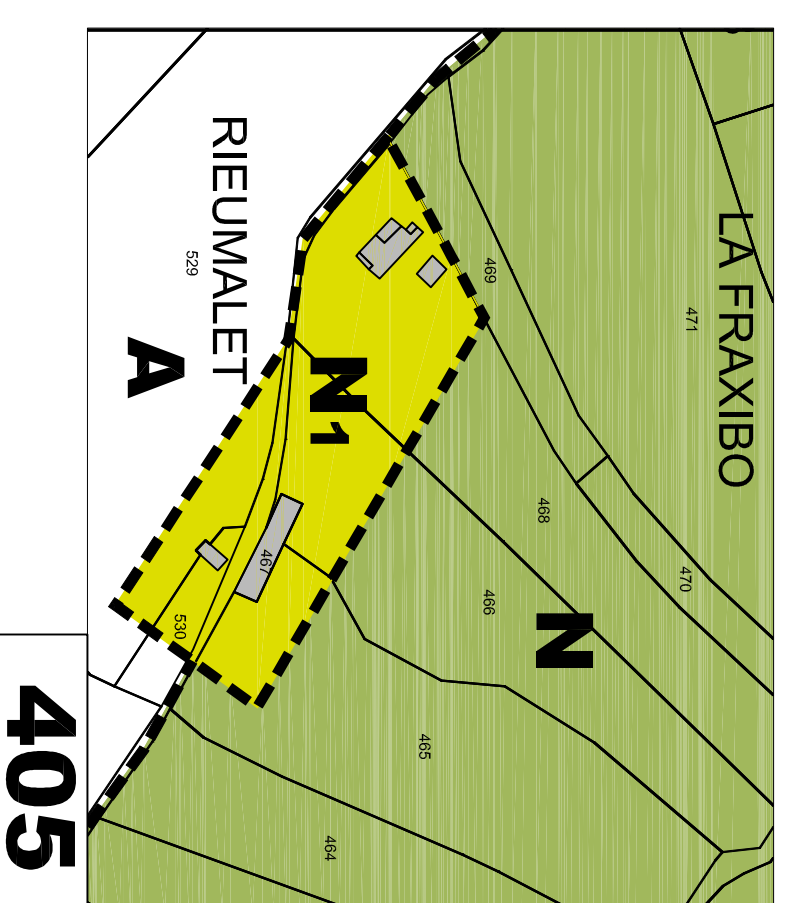
402



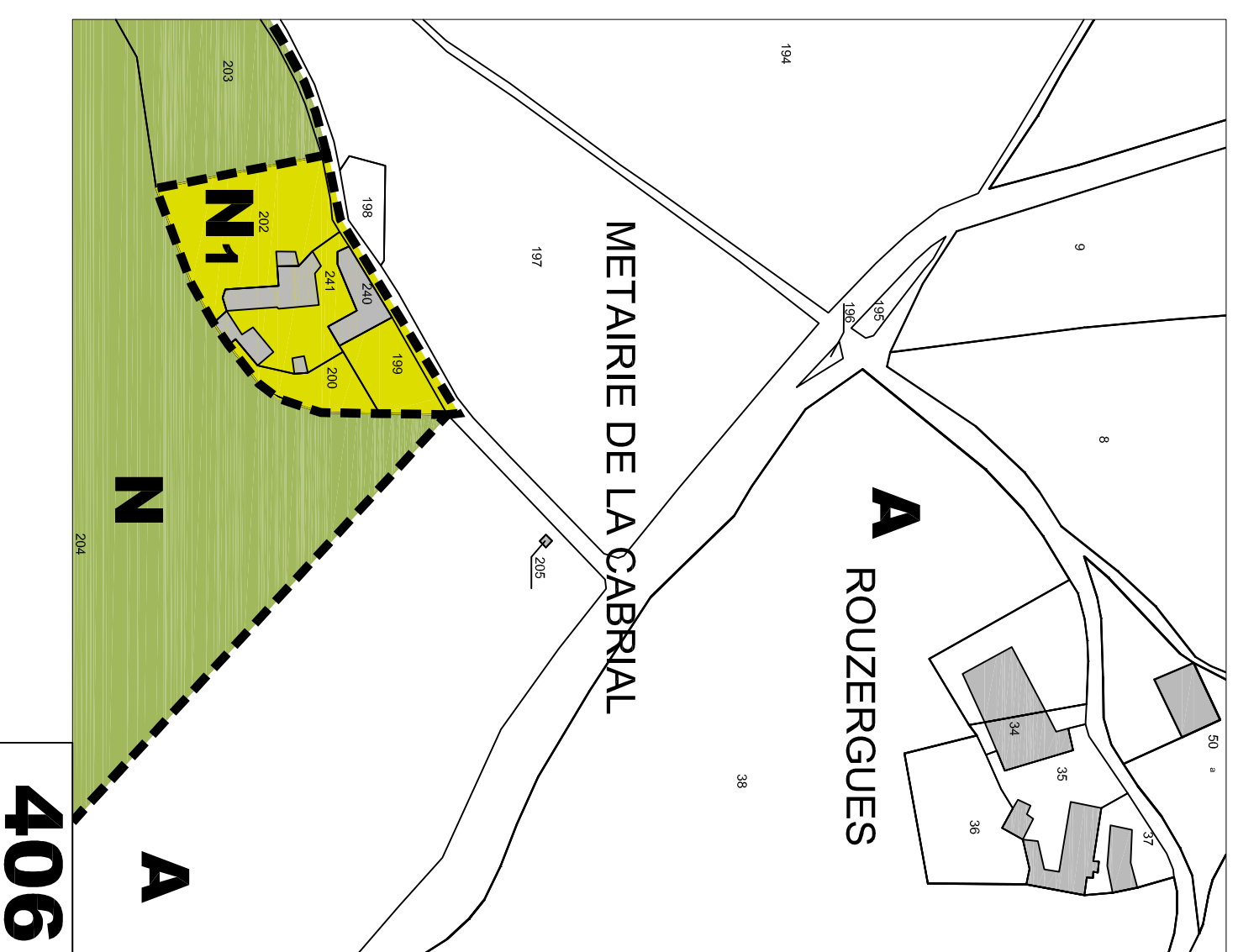
403



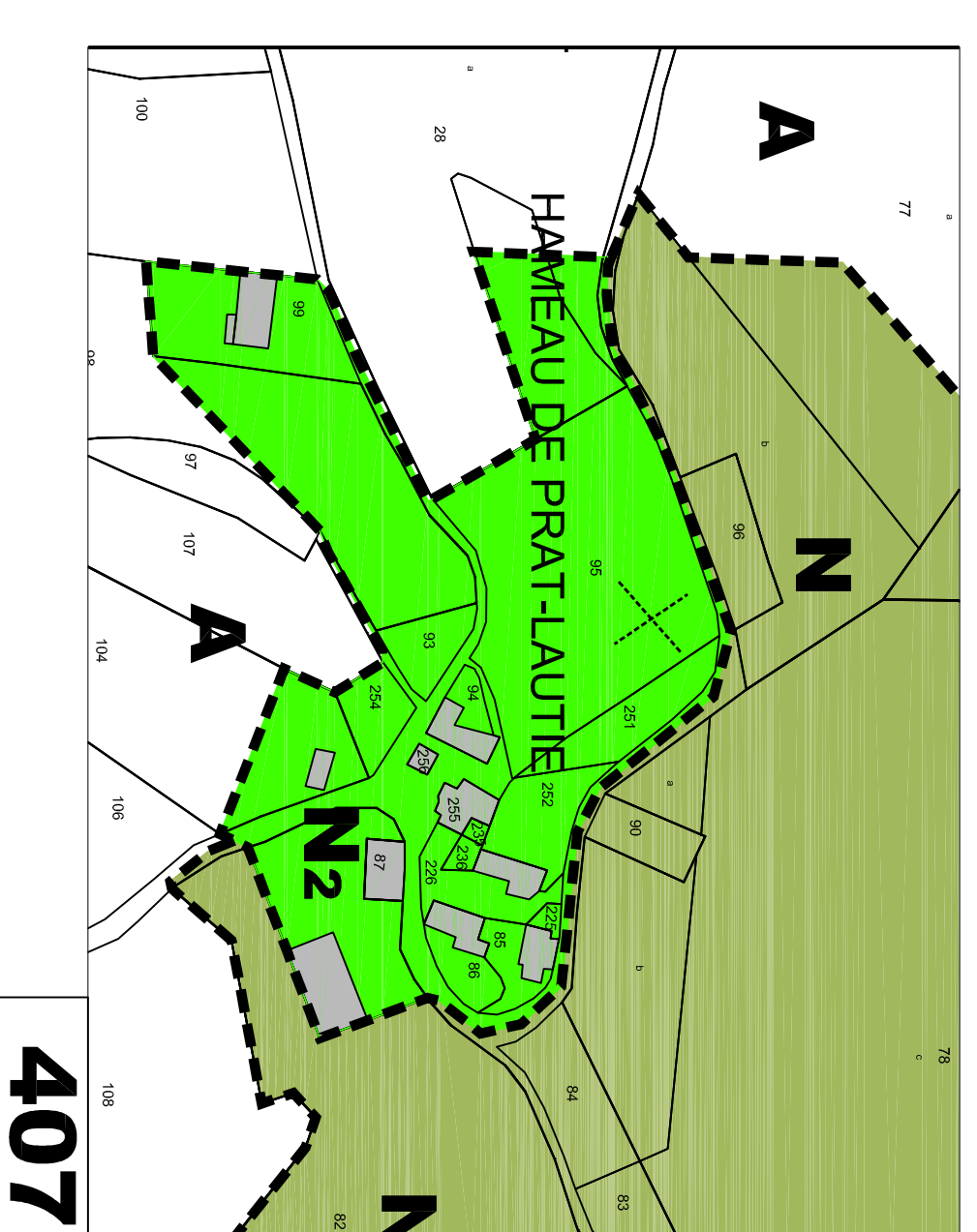
404



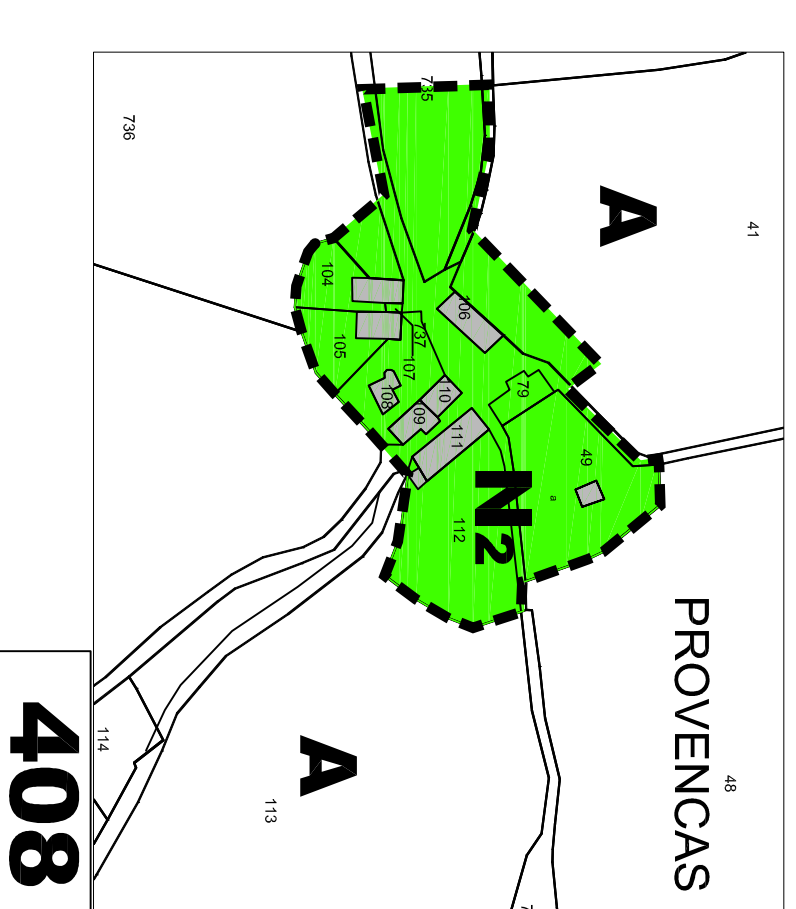
405



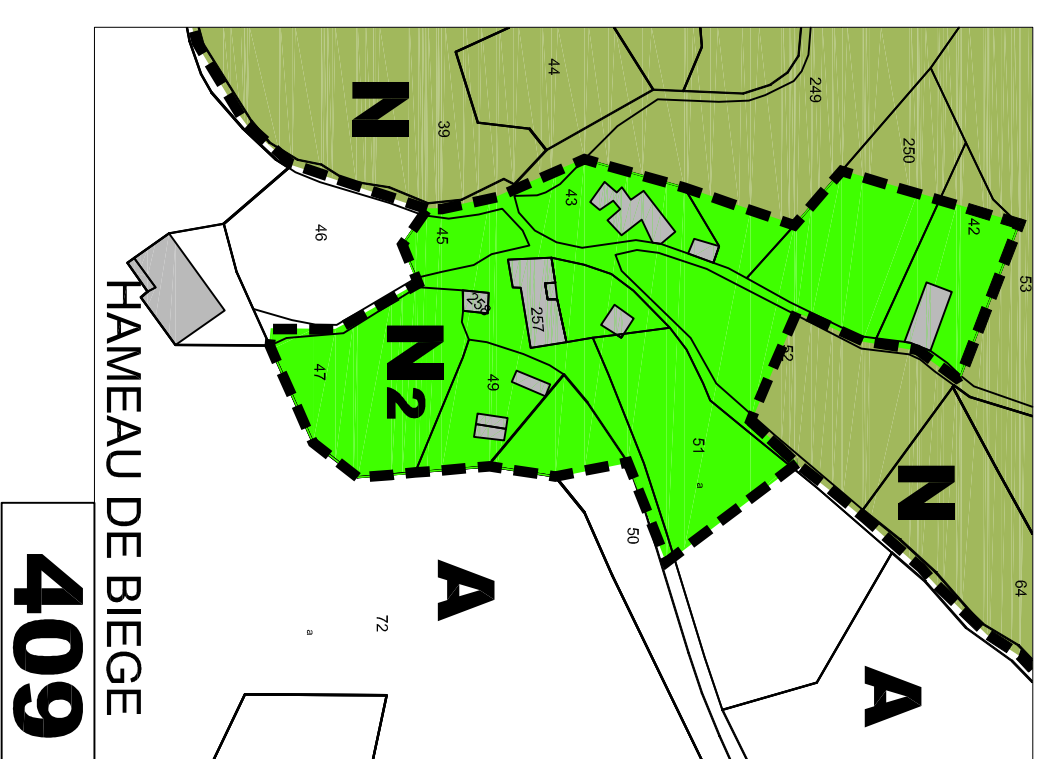
406



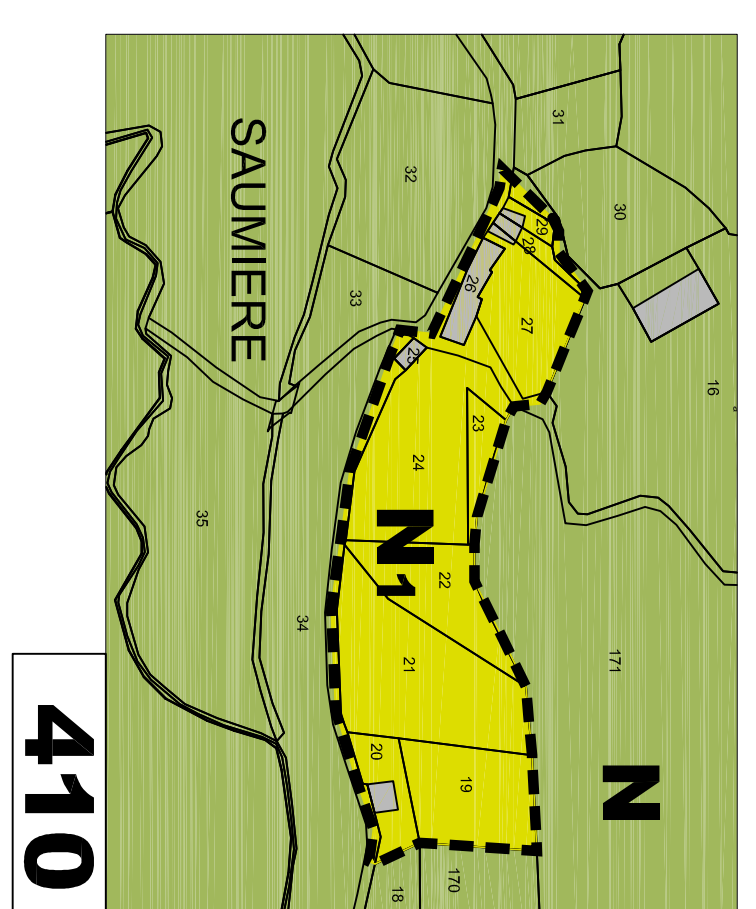
407



408

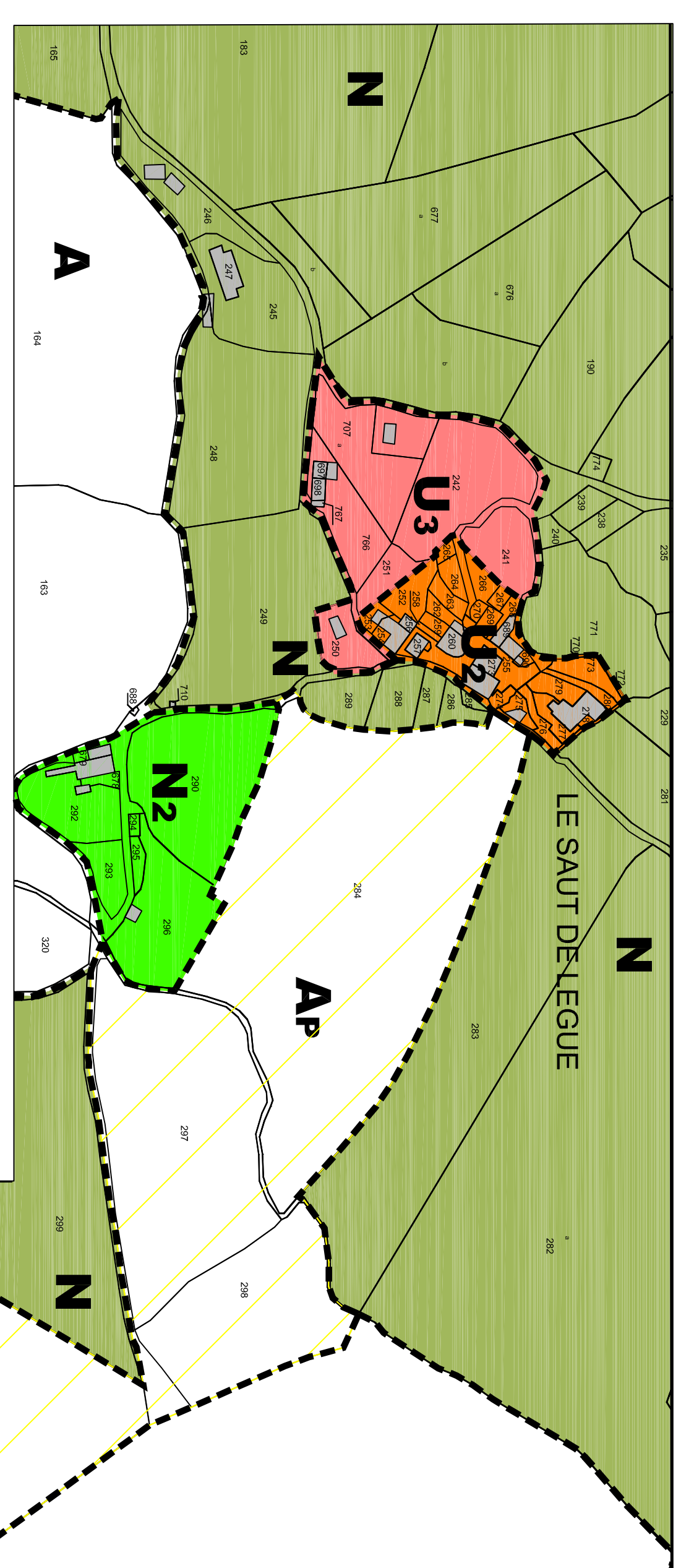


409

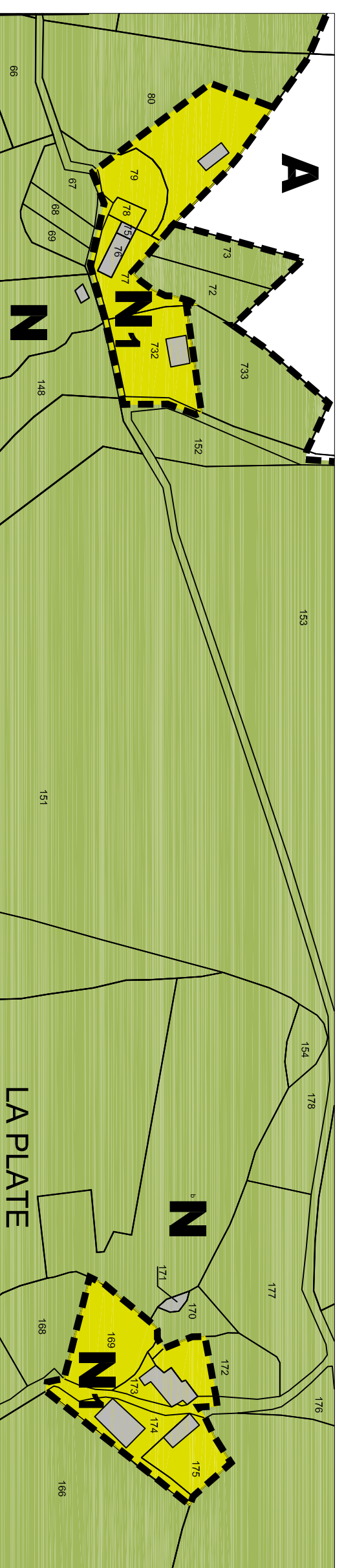


410

Nom hameau, secteur	N°
Biege	409
Cabral	406
Caille Bas	403
La Fraixibo	412
La Jasse	410
La Saumière	410
Lagrange	402
Lescazes	401
Moulin Haut	404
Prat Lautie	407
Provençes	408
Rieumalet	405



411



412

PREFECTURE DU TARN
COMMUNE DE :
LE MARGNES

P.L.U. Intercommunal
C.d.C. des Vals et Plateaux des Monts de Lacaune

PLAN DE ZONAGE
Bourg, hameaux et écarts
1 / 2 000°

4.3.1

ELABORATION	MODIFICATIONS - REVISIONS	VISA
Achévé le :		Date :
Approuvé le :		Le Président :
Exécution le :		

BUREAU D'ETUDE
Philippe BATAJOU, urbaniste OPCA
Dominique HUBERT, architecte OPCA
Marc CHOQUOY, consultant environnement

Randy, 81 320 MURATVEREZE
La Sabassade, 81 330 LACAUNE
9, rue Palais 81000 ALBI